














**Legend**

-  Offshore cable corridor
-  East Anglia ONE North windfarm site
-  Study Area

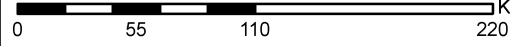
**Dutch VMS Effort (days) by Demersal Trawlers**

-  No value
-  Less than 2 days
-  2 to 5 days
-  5 to 10 days
-  10 to 20 days
-  20 to 50 days
-  50 to 100 days
-  100 to 150 days
-  150 to 200 days
-  Over 200 days



Rev	Date	By	Comment
0	02/07/2019	TD	First Issue.

1:3,500,000  
Scale @ A3



Prepared: TD  
Checked: SX  
Approved: FF

This map has been produced to the latest known information at the time of issue, and has been produced for your information only. Please consult with the SPR Offshore GIS team to ensure the content is still current before using the information contained on this map. To the fullest extent permitted by law, we accept no responsibility or liability (whether in contract, tort (including negligence) or otherwise in respect of any errors or omissions in the information contained in the map and shall not be liable for any loss, damage or expense caused by such errors or omissions.

© Crown Copyright and SeaZone Solutions Limited. All rights reserved Product Licence No. 082010.001. This product has been derived in part from material obtained from the UK Hydrographic Office with the permission of the Controller of Her Majesty's Stationery Office and UK Hydrographic Office. NOT TO BE USED FOR NAVIGATION.

**East Anglia ONE North**  
Dutch VMS Effort (days) by Demersal Trawlers (Average 2014-2018;IMARES, 2019)

<b>Drg No</b>	EA1N-013-13.15	
<b>Rev</b>	1	Datum: WGS 1984 Projection: Zone 31N
<b>Date</b>	02/07/2019	
<b>Figure</b>	13.15	